

Spacecraft: Cassini

DSS: 25

Monitor File: S95SROC2016_205_2255_25_MON.ecsv

APPLICABLE_START_TIME = 2016-205T22:55:08.798;

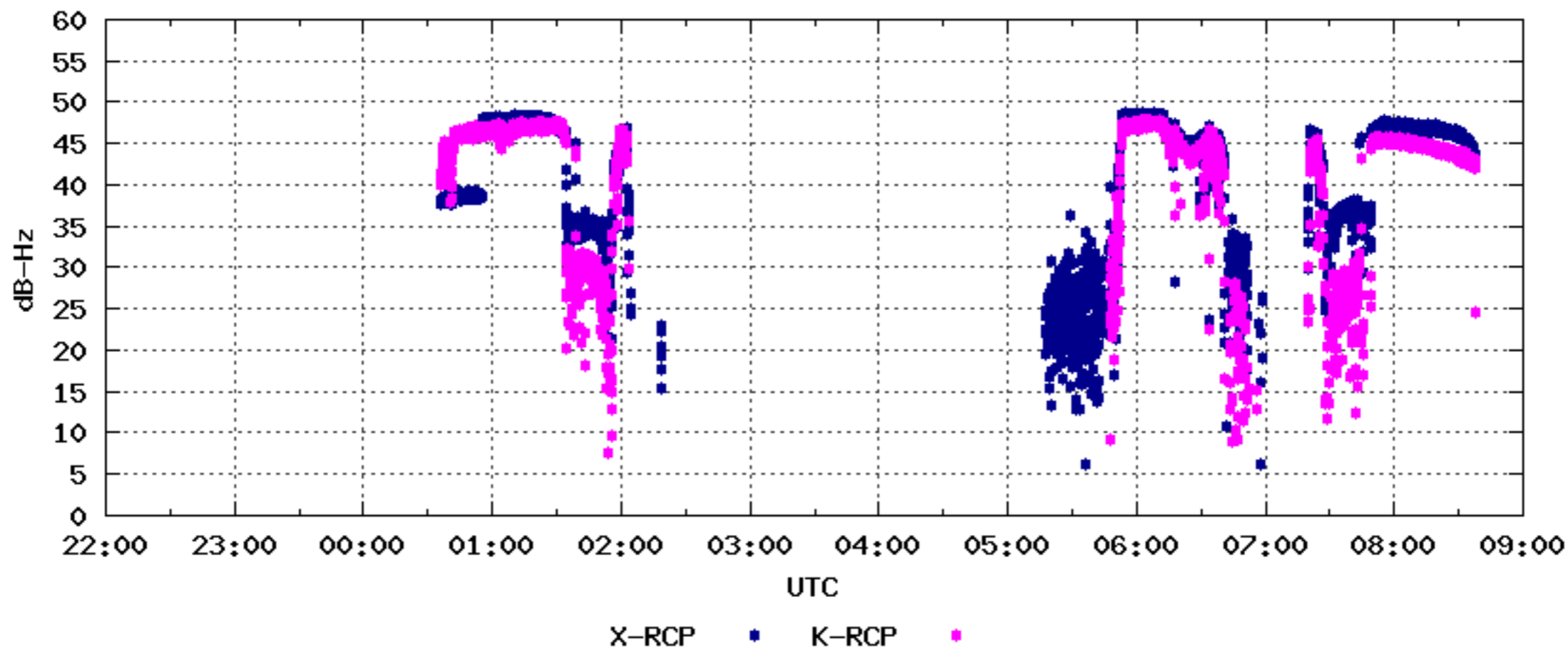
APPLICABLE_STOP_TIME = 2016-206T08:44:57.453;

60 minutes omitted from beginning of file

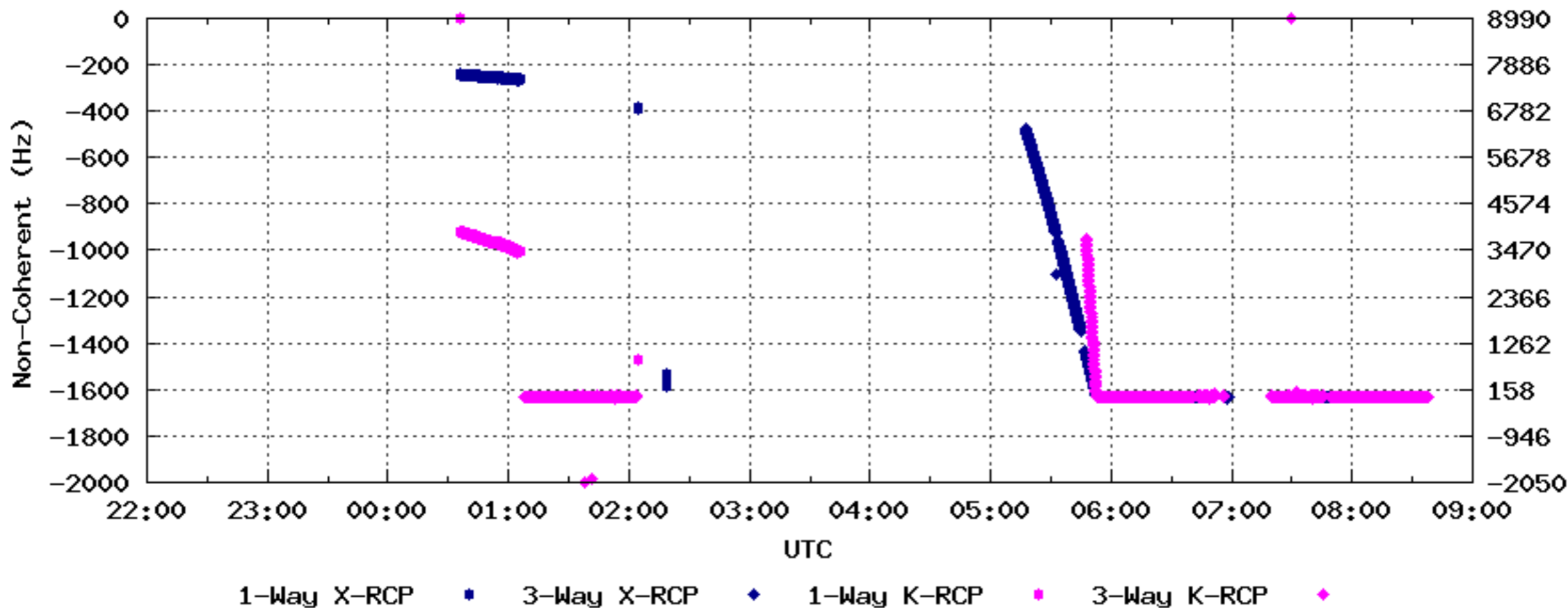
5 minutes omitted from end of file

02. Carrier Power to Noise Spectral Density Ratio (P_c/N_o) and Residual Frequency
03. X-Band Measured Carrier Frequency, Predicted Carrier Frequency, and Residual Frequency
04. Ka-Band Measured Carrier Frequency, Predicted Carrier Frequency, and Residual Frequency
05. Carrier Power to Noise Spectral Density Ratio (P_c/N_o) and Carrier Power
06. Carrier Power to Noise Spectral Density Ratio (P_c/N_o) and System Noise Temperature
07. Carrier Loop Tracking Bandwidth
08. AGC Voltage
09. Azimuth & Elevation
10. Weather: Air Temperature, Dew Point Temperature, Relative Humidity, Precipitation Rate, and Barometric Pressure
11. Wind Speed and Direction
12. Conscan Drive Status
13. Azimuth & Elevation Monopulse Corrections
14. Azimuth & Elevation Residuals
15. System Noise Temperature, Elevation, Precipitation Rate, and Relative Humidity
16. Elevation & Azimuth, Elevation & Azimuth Corrections, and Wind Speed and Direction
17. Index

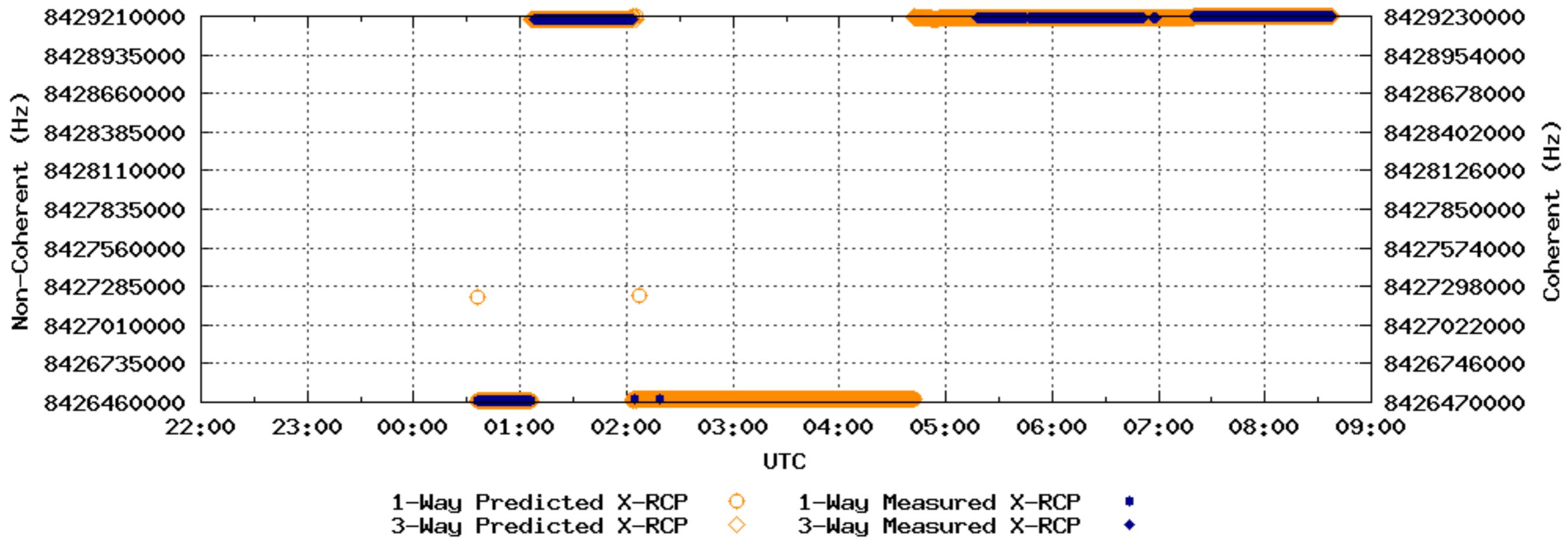
2016/205 D55-25 Carrier Power to Noise Spectral Density Ratio (Pc/No)



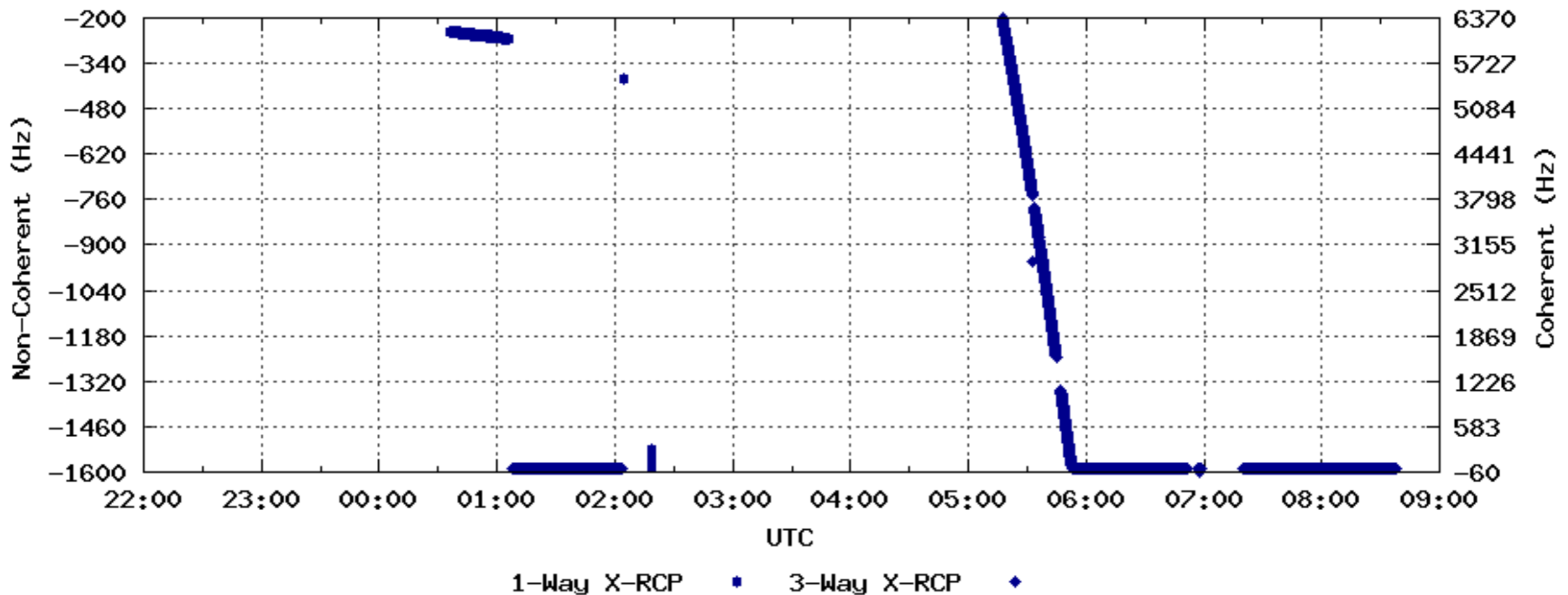
2016/205 D55-25 Carrier Frequency Residual (Measured - Predicted)



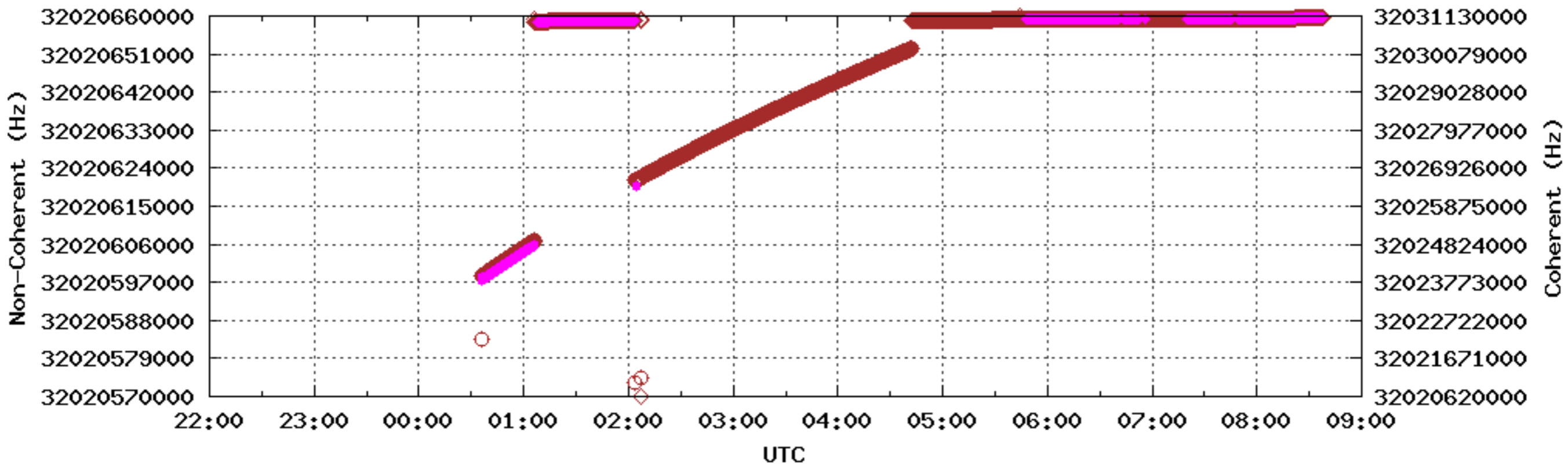
2016/205 DSS-25 X-Band Measured and Predicted Carrier Frequency



2016/205 DSS-25 X-Band Residual Frequency (Measured - Predicted)

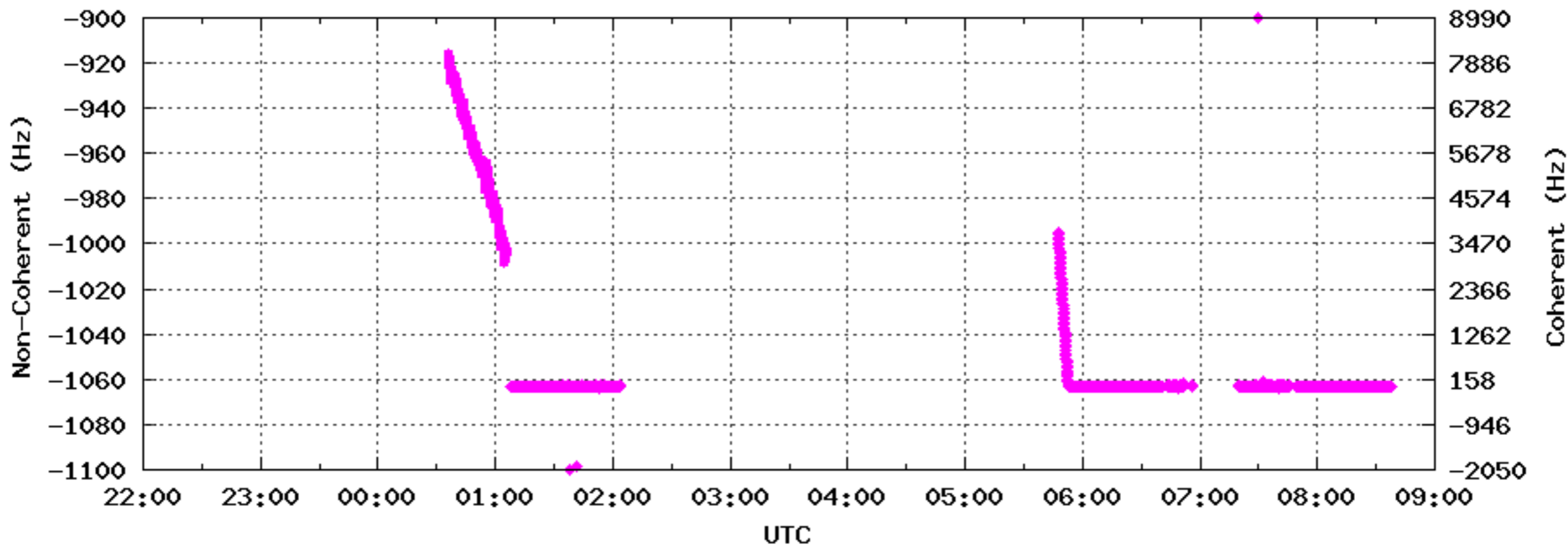


2016/205 DSS-25 K-Band Measured and Predicted Carrier Frequency



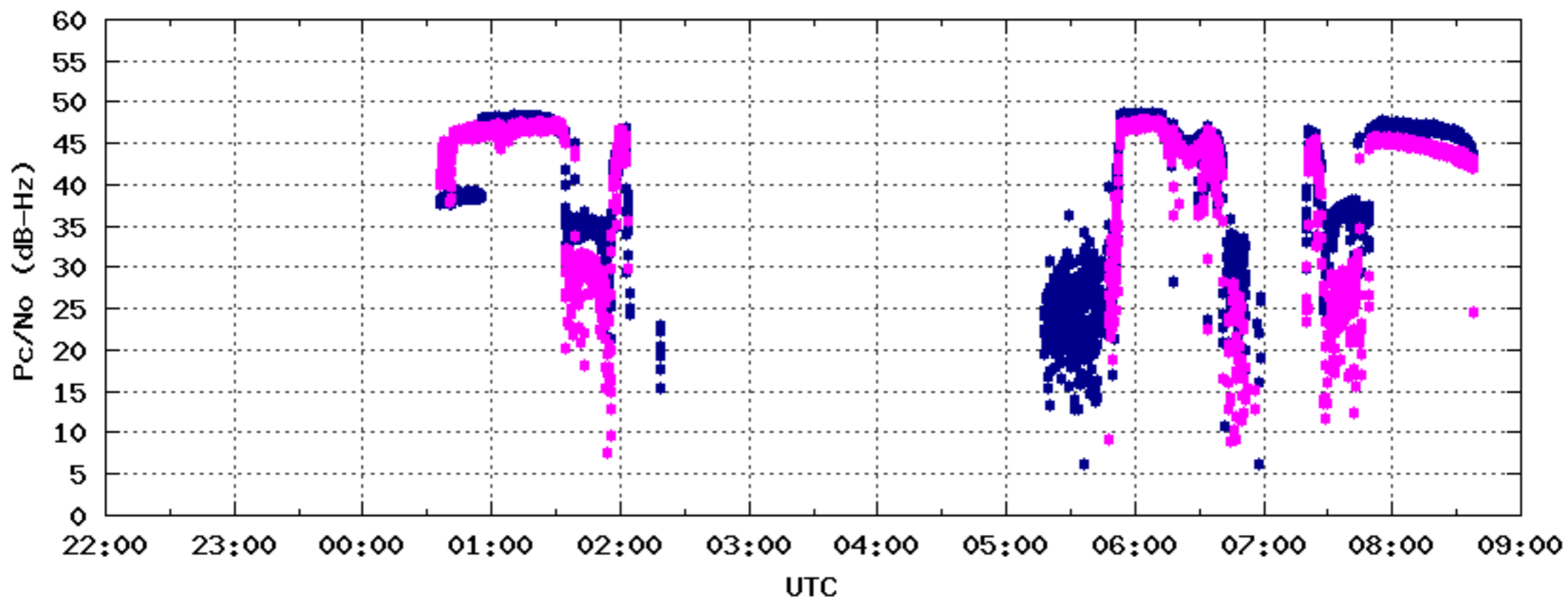
1-Way Predicted K-RCP ○ 1-Way Measured K-RCP ■
 3-Way Predicted K-RCP ◇ 3-Way Measured K-RCP ■

2016/205 DSS-25 K-Band Residual Frequency (Measured - Predicted)

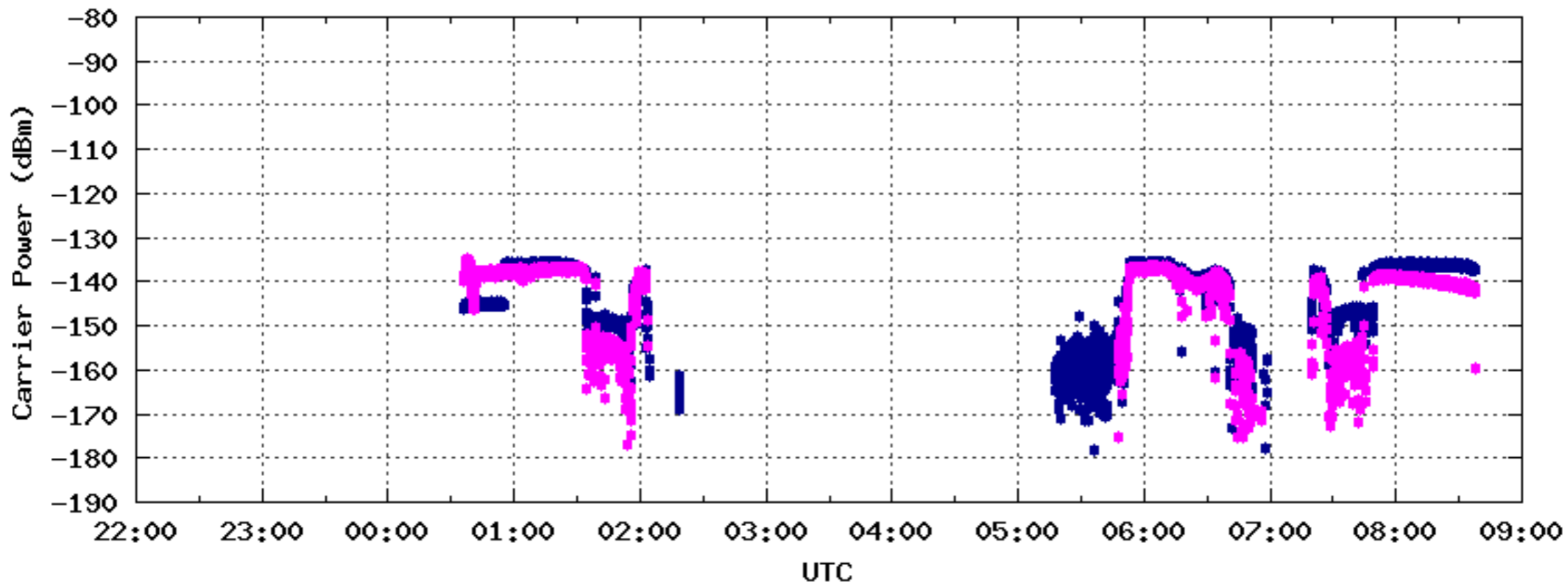


1-Way K-RCP ■ 3-Way K-RCP ■

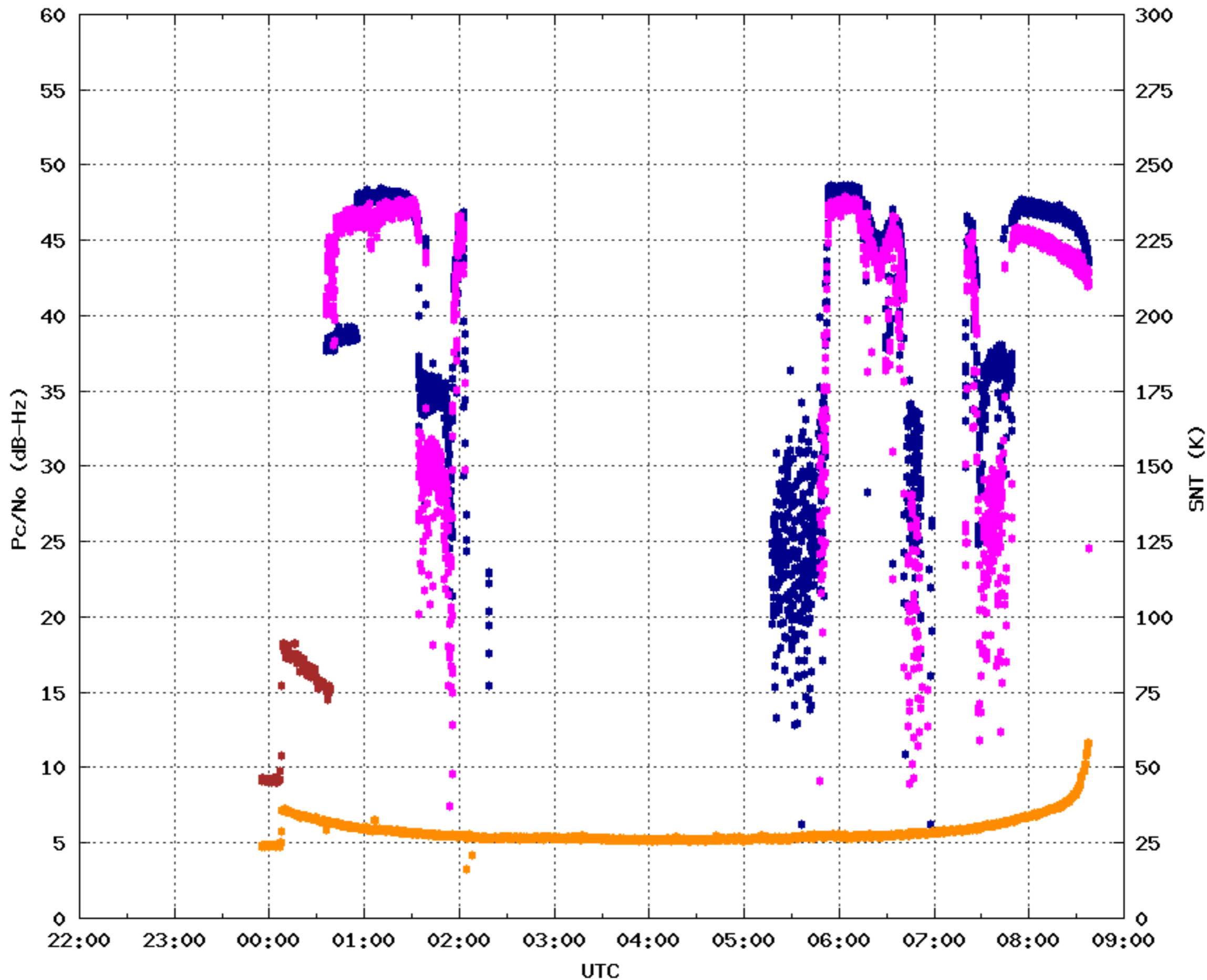
2016/205 D55-25 Carrier Power to Noise Spectral Density Ratio (Pc/No)



2016/205 D55-25 Carrier Power

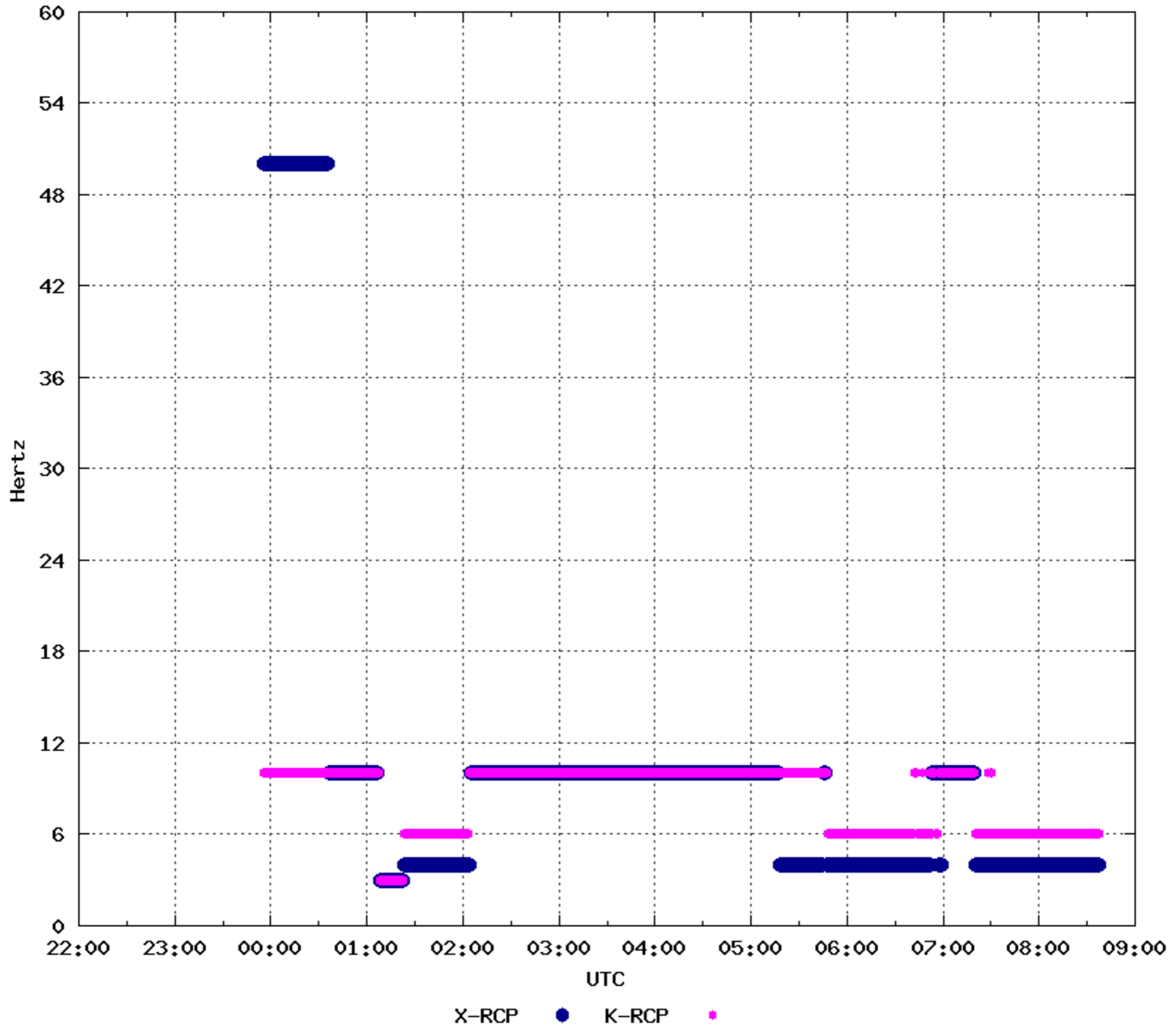


2016/205 D55-25 Carrier Power to Noise Spectral Density Ratio and System Noise Temperature

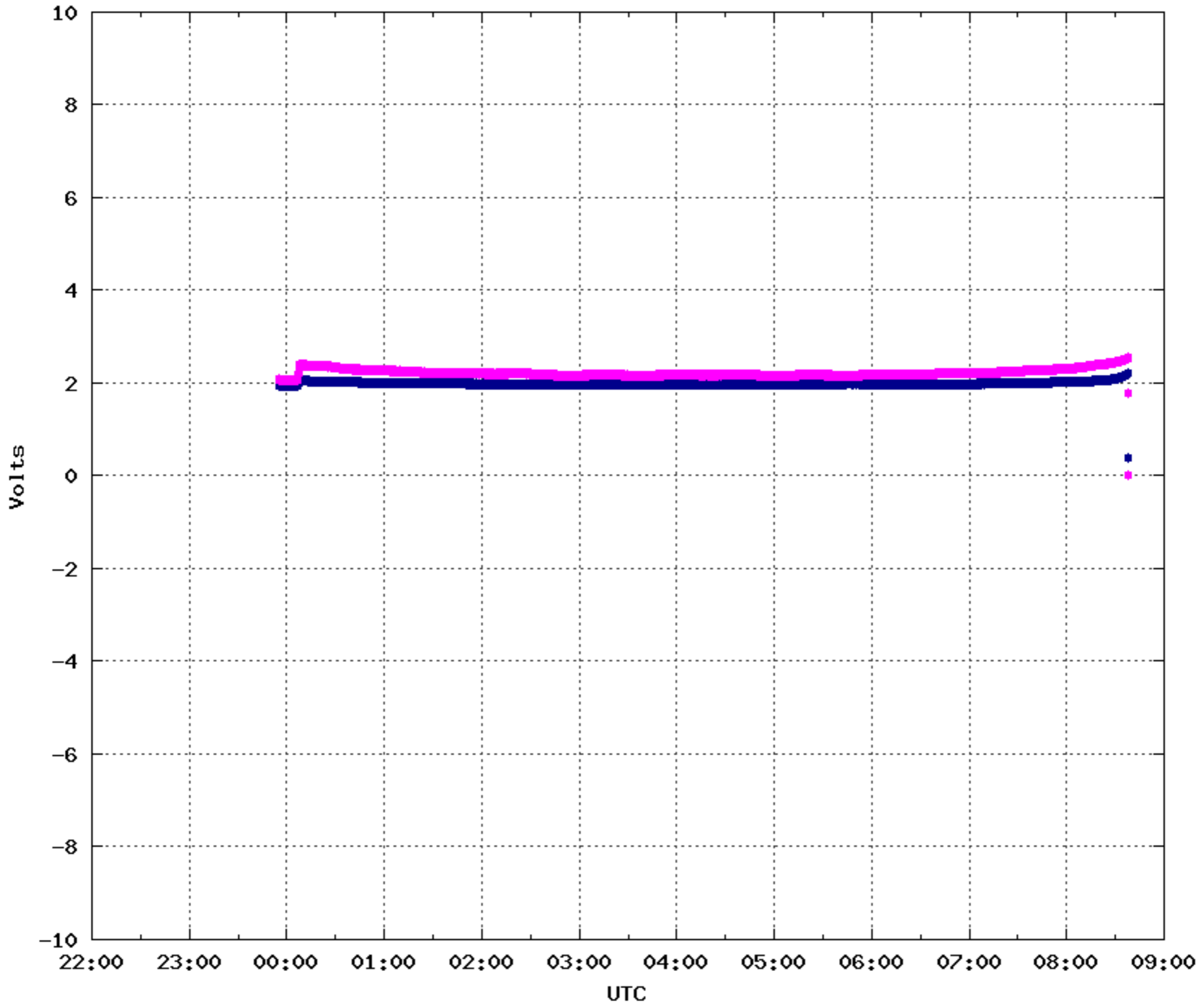


P_c/N_o X-RCP \bullet SNT X-RCP \bullet P_c/N_o K-RCP \bullet SNT K-RCP \bullet

2016/205 DSS-25 Carrier Loop Tracking Bandwidth

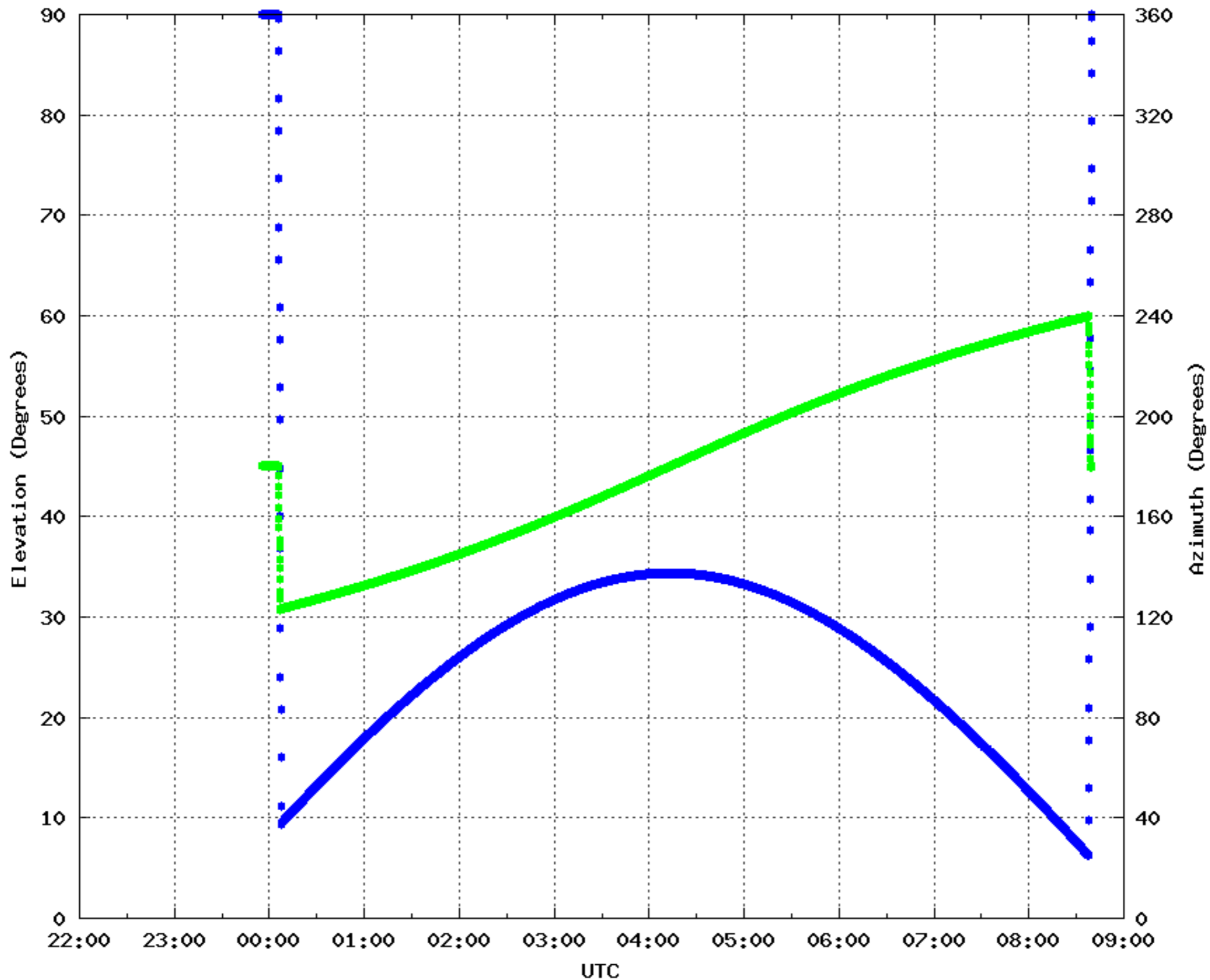


2016/205 DSS-25 Total Power Automatic Gain Control (AGC) Voltage



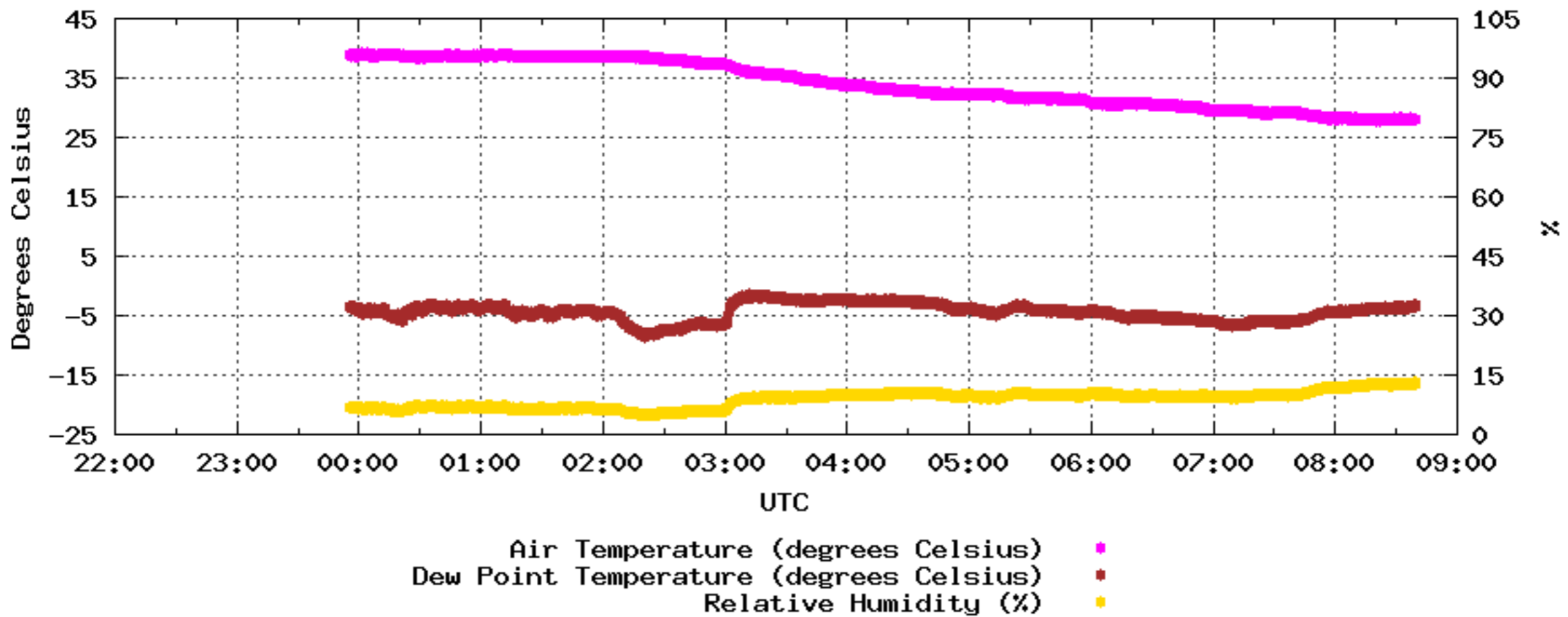
X-RCP ■ K-RCP ■

2016/205 DSS-25 Elevation & Azimuth

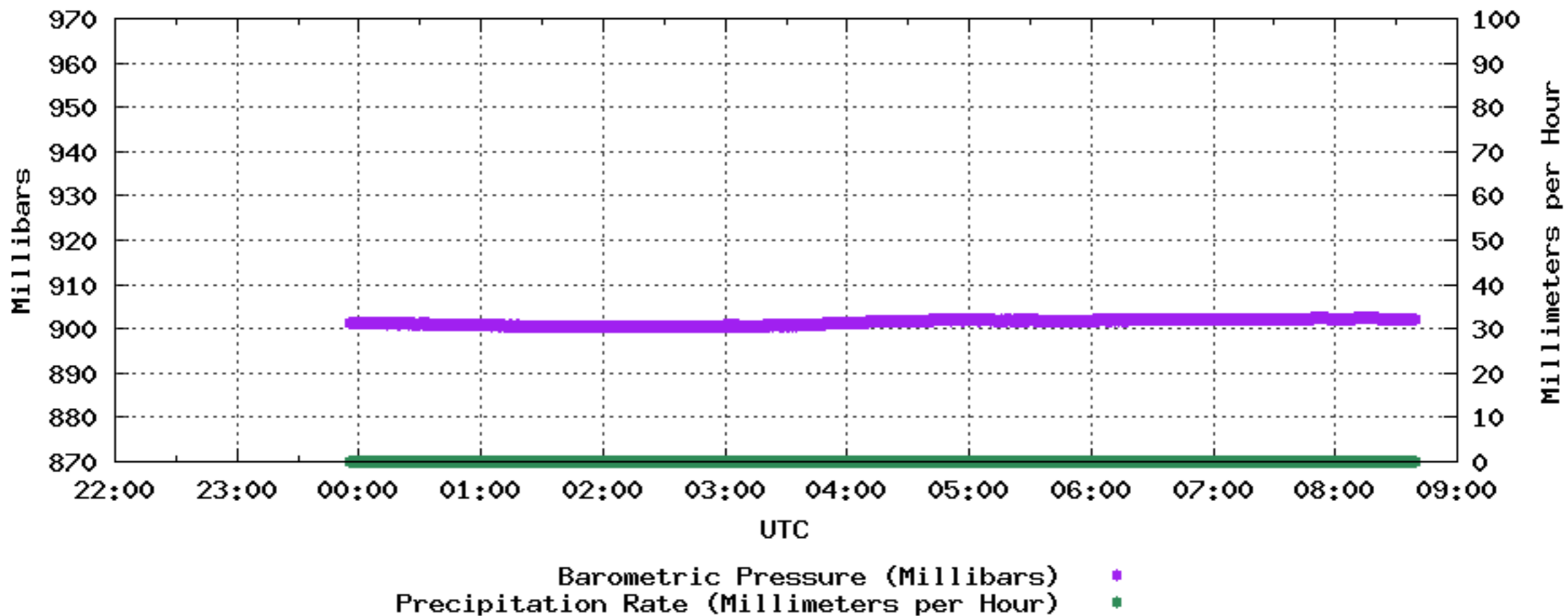


Elevation ■ Azimuth ■

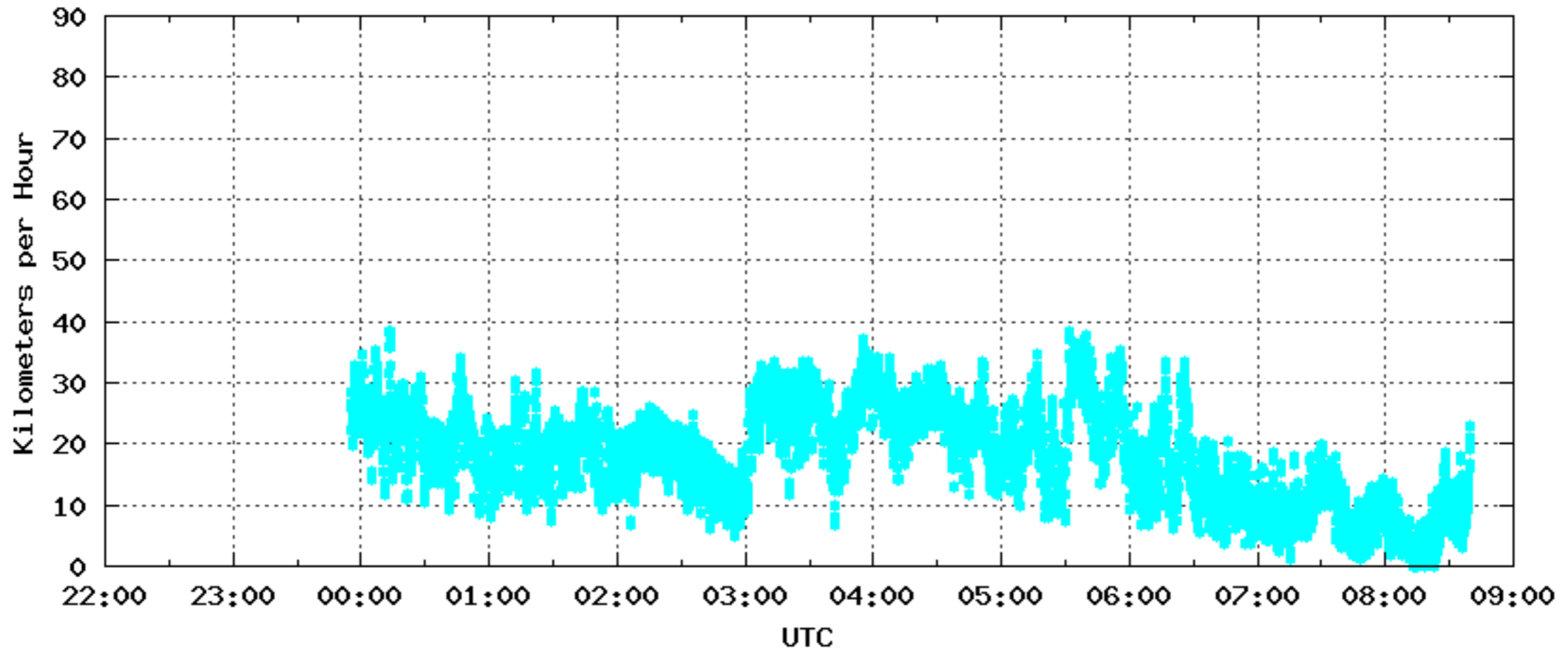
2016/205 D55-25 Air Temperature, Dew Point Temperature, and Relative Humidity



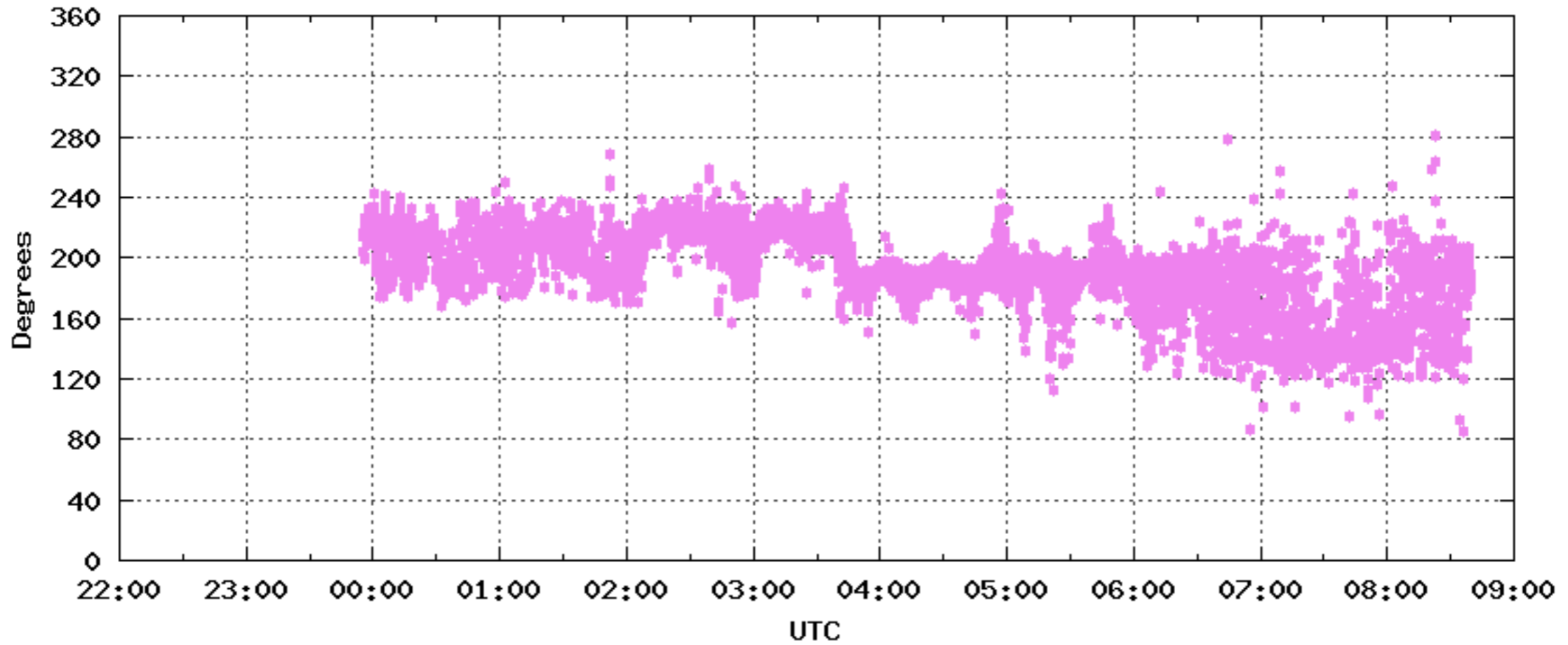
2016/205 D55-25 Barometric Pressure and Precipitation Rate



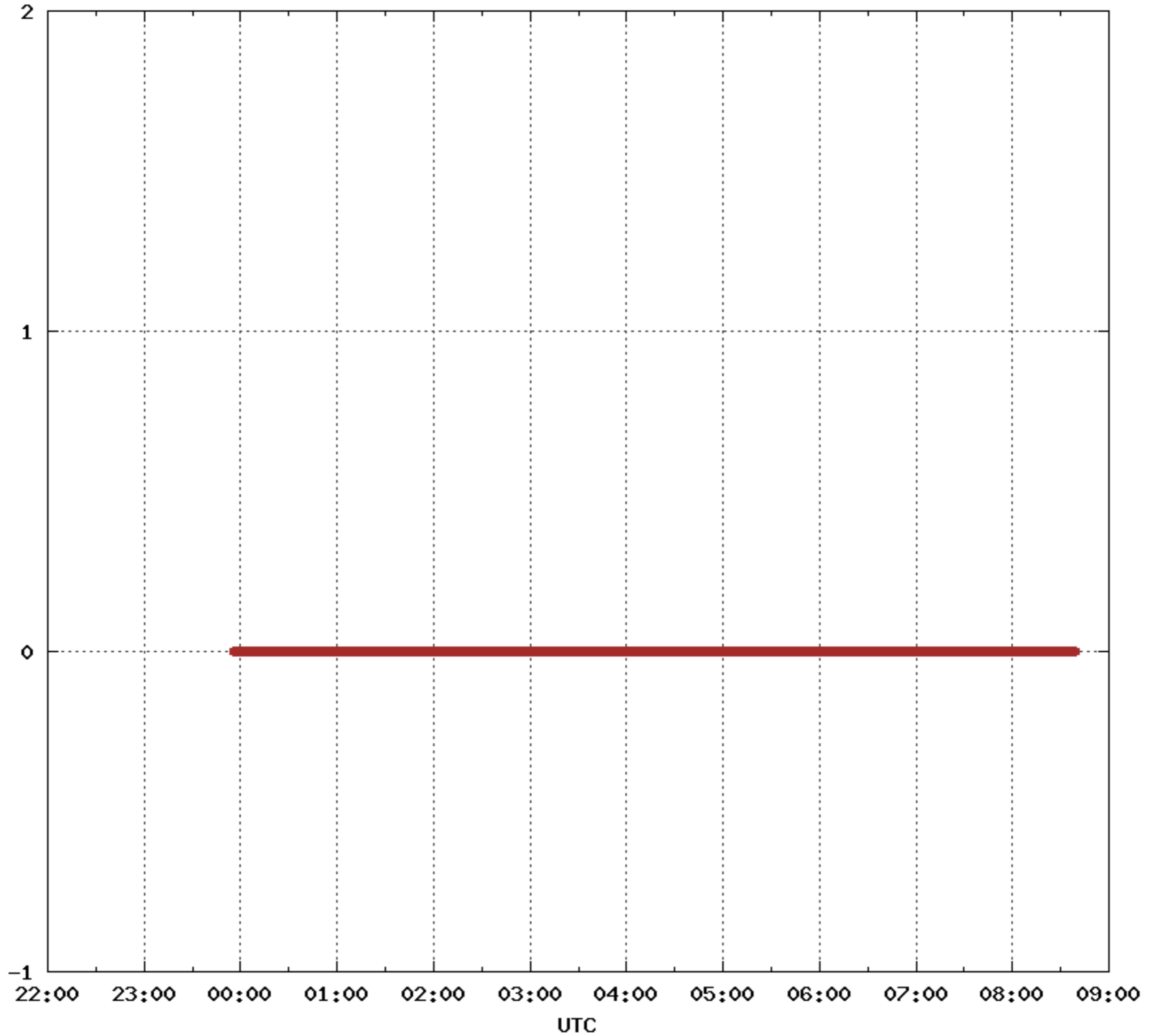
2016/205 D55-25 Wind Speed



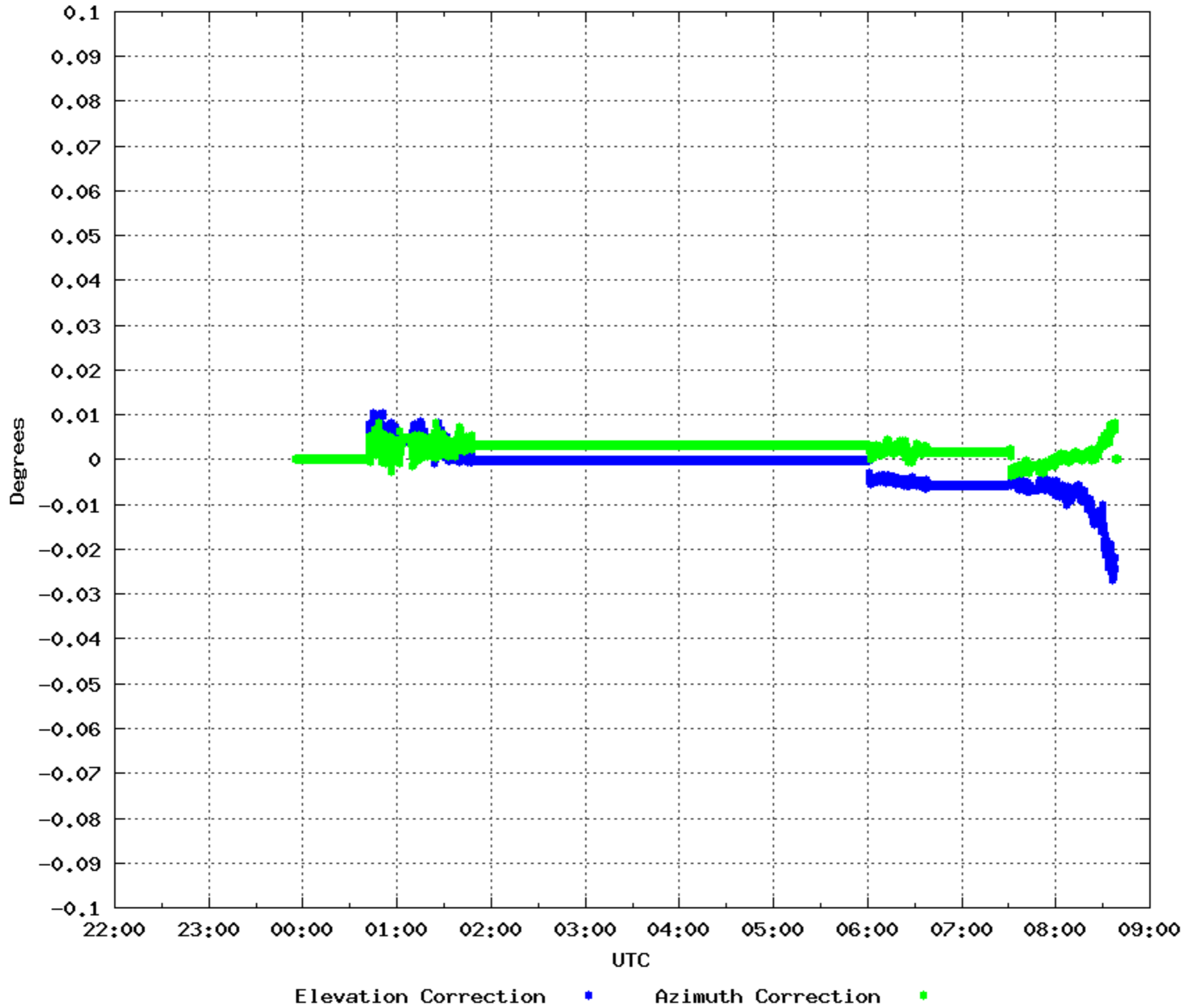
2016/205 D55-25 Wind Direction



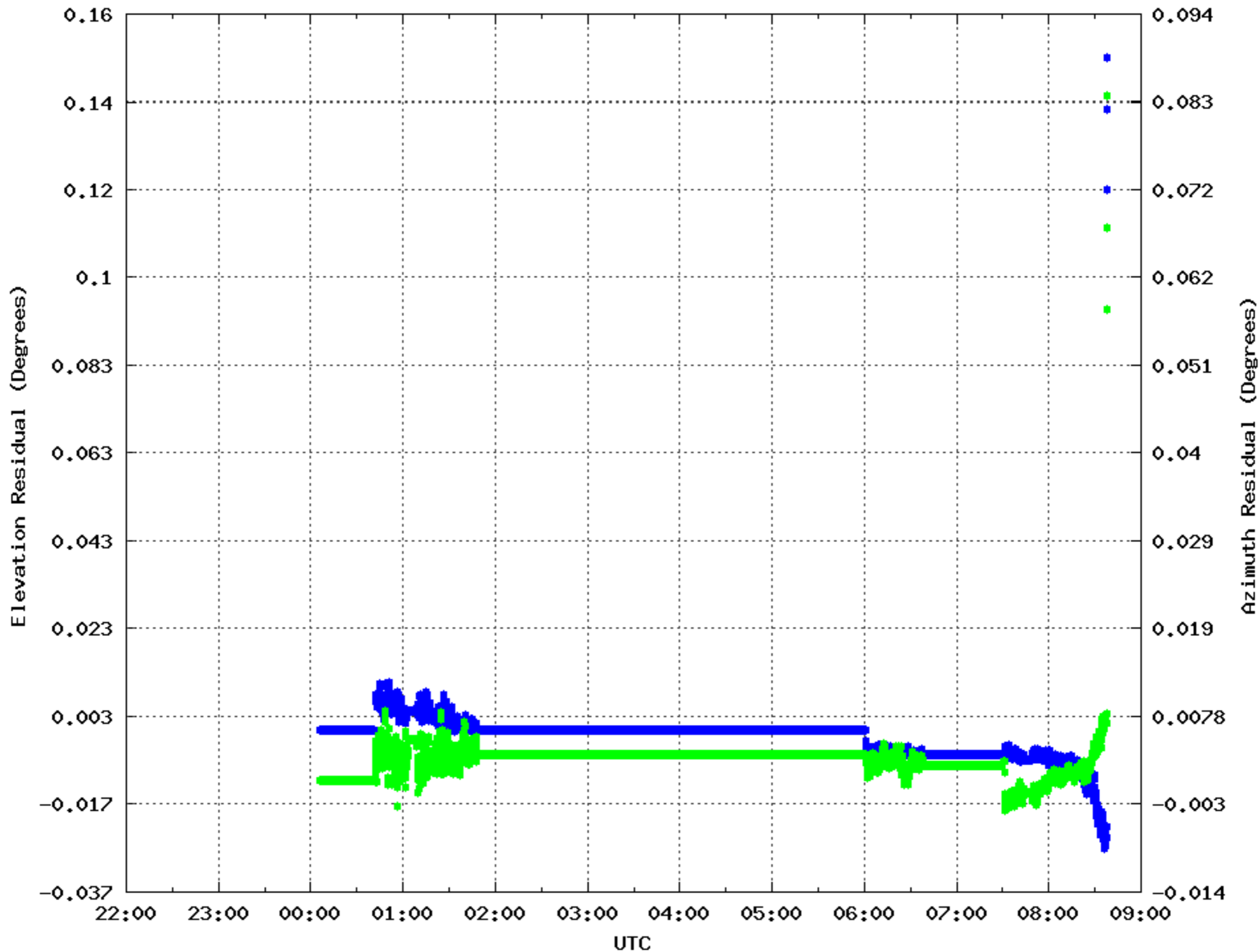
2016/205 D55-25 Conscan Drive Status (ON = 1; OFF = 0)



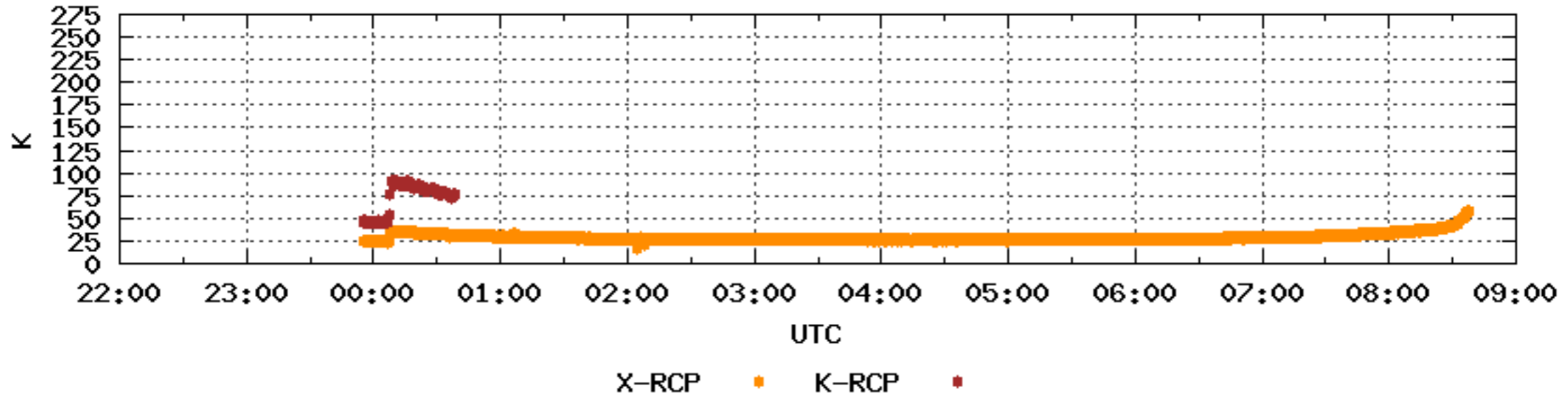
2016/205 D55-25 Monopulse Elevation & Azimuth Corrections



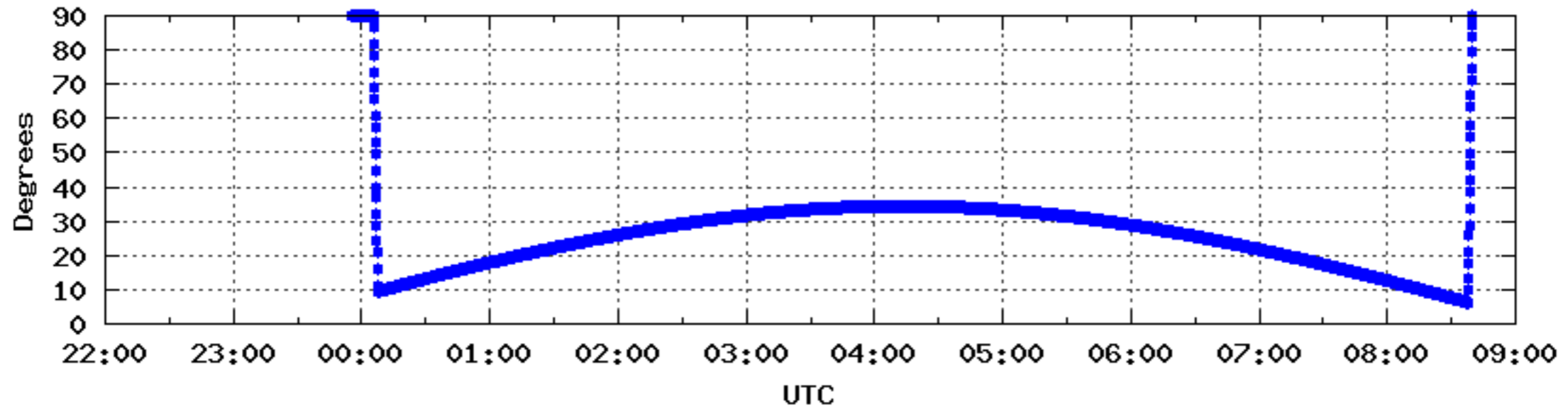
2016/205 D55-25 Elevation & Azimuth Residuals



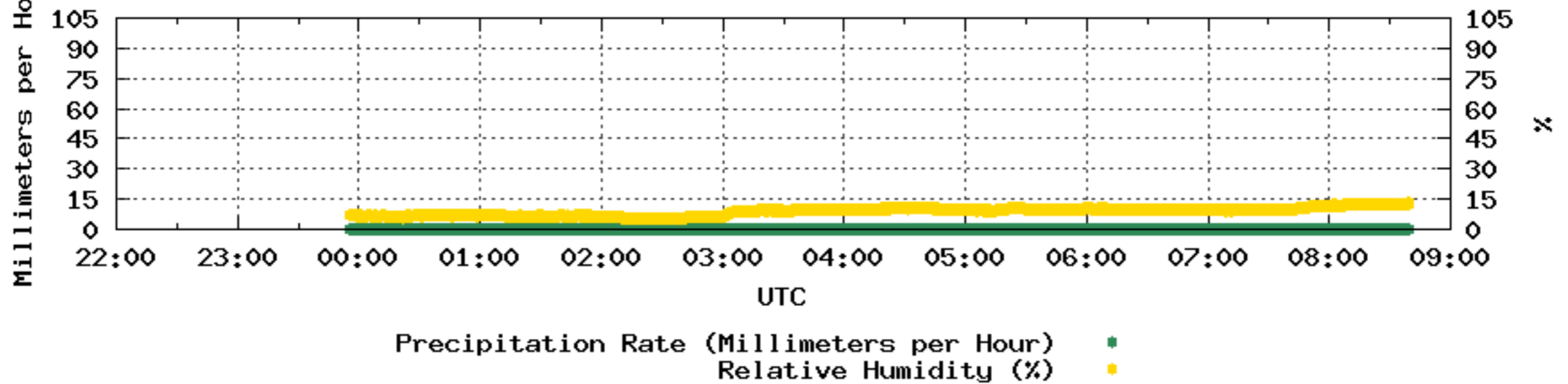
2016/205 DSS-25 System Noise Temperature



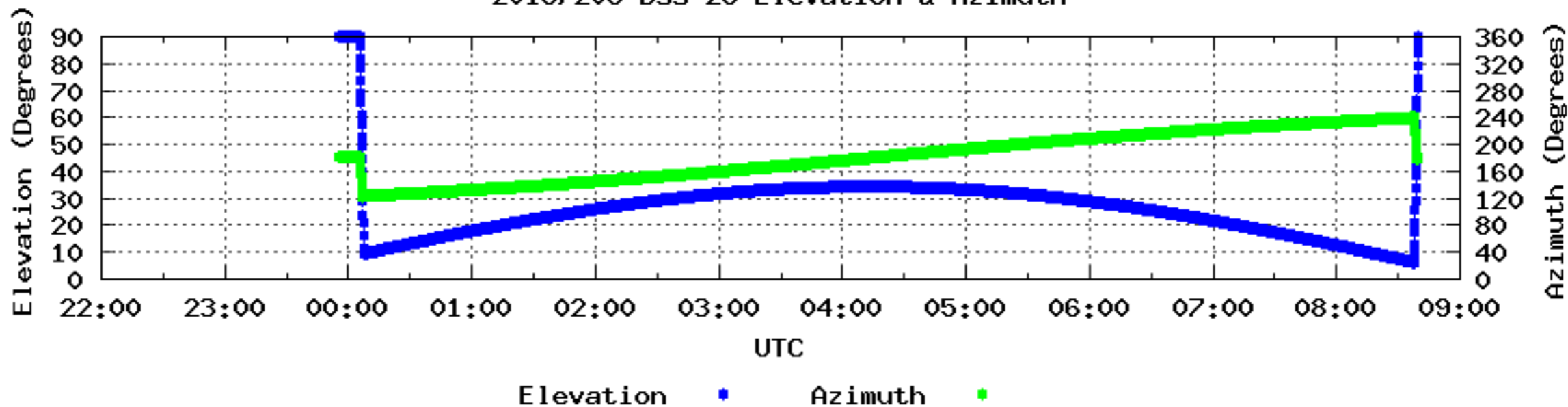
2016/205 DSS-25 Elevation Angle



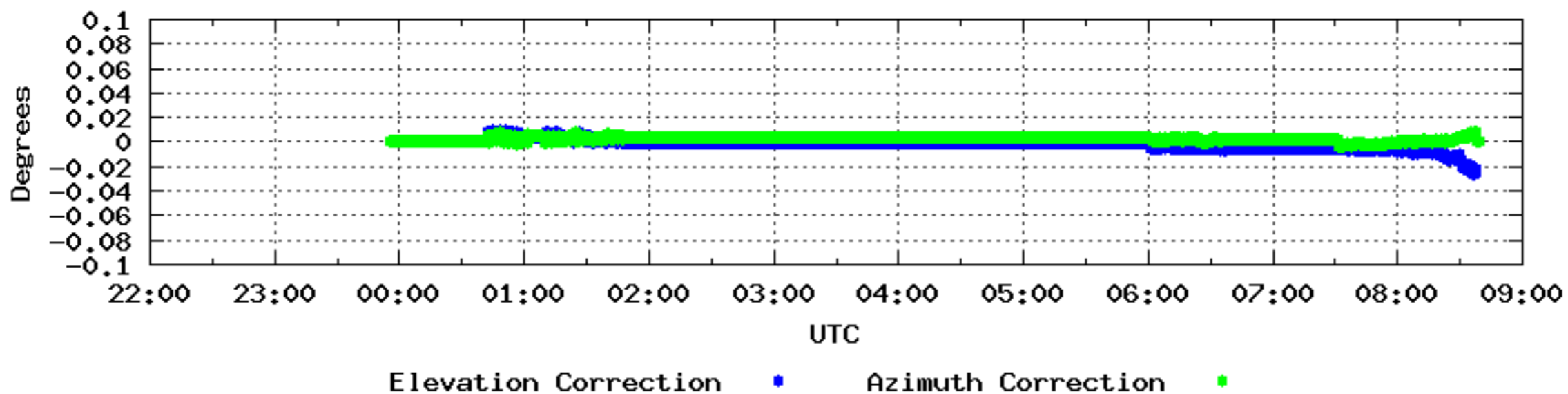
2016/205 DSS-25 Precipitation Rate and Relative Humidity



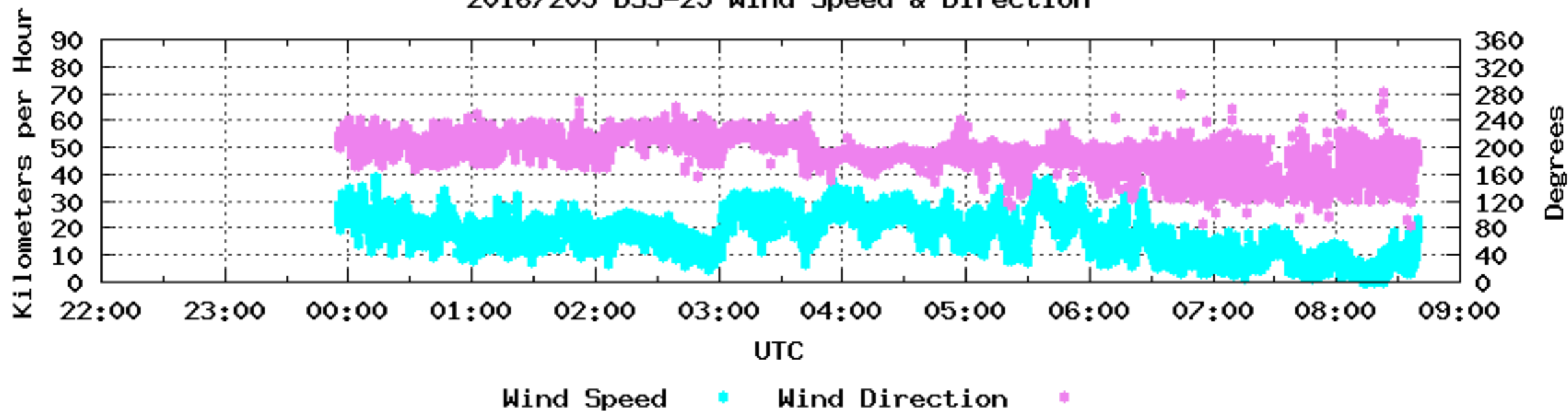
2016/205 DSS-25 Elevation & Azimuth



2016/205 DSS-25 Monopulse Elevation & Azimuth Corrections



2016/205 DSS-25 Wind Speed & Direction



02. Carrier Power to Noise Spectral Density Ratio (Pc/No) and Residual Frequency

Top:

Carrier Power to Noise Spectral Density Ratio (M-1315, M-1815, M-2315, M-2815)
filtered by Carrier Tracking Loop Status (M-1302, M-1802, M-2302, M-2802)
categorized by Downlink Band (M-1245, M-1745, M-2245, M-2745)
and Polarization (M-1267, M-1767, M-2267, M-2767)

Bottom:

Residual Frequency (M-1305, M-1805, M-2305, M-2805)
filtered by Carrier Tracking Loop Status (M-1302, M-1802, M-2302, M-2802)
categorized by Predicts Mode (M-1248, M-1748, M-2248, M-2748)
and by Downlink Band (M-1245, M-1745, M-2245, M-2745)
and Polarization (M-1267, M-1767, M-2267, M-2767)

03. X-Band - Measured Carrier Frequency, Predicted Carrier Frequency,
and Residual Frequency

Top:

Predicted Frequency including Doppler Shift (M-1320, M-1820, M-2320, M-2820)
categorized by Predicts Mode (M-1248, M-1748, M-2248, M-2748)
and by Downlink Band (M-1245, M-1745, M-2245, M-2745)
and Polarization (M-1267, M-1767, M-2267, M-2767)

Measured Carrier Frequency (M-1304, M-1804, M-2304, M-2804)
filtered by Carrier Tracking Loop Status (M-1302, M-1802, M-2302, M-2802)
categorized by Predicts Mode (M-1248, M-1748, M-2248, M-2748)
and by Downlink Band (M-1245, M-1745, M-2245, M-2745)
and Polarization (M-1267, M-1767, M-2267, M-2767)

Bottom:

Residual Frequency (M-1305, M-1805, M-2305, M-2805)
filtered by Carrier Tracking Loop Status (M-1302, M-1802, M-2302, M-2802)
categorized by Predicts Mode (M-1248, M-1748, M-2248, M-2748)
and by Downlink Band (M-1245, M-1745, M-2245, M-2745)
and Polarization (M-1267, M-1767, M-2267, M-2767)

04. Ka-Band - Measured Carrier Frequency, Predicted Carrier Frequency,
and Residual Frequency

Top:

Predicted Frequency including Doppler Shift (M-1320, M-1820, M-2320, M-2820)
categorized by Predicts Mode (M-1248, M-1748, M-2248, M-2748)
and by Downlink Band (M-1245, M-1745, M-2245, M-2745)
and Polarization (M-1267, M-1767, M-2267, M-2767)

Measured Carrier Frequency (M-1304, M-1804, M-2304, M-2804)
filtered by Carrier Tracking Loop Status (M-1302, M-1802, M-2302, M-2802)
categorized by Predicts Mode (M-1248, M-1748, M-2248, M-2748)
and by Downlink Band (M-1245, M-1745, M-2245, M-2745)
and Polarization (M-1267, M-1767, M-2267, M-2767)

Bottom:

Residual Frequency (M-1305, M-1805, M-2305, M-2805)
filtered by Carrier Tracking Loop Status (M-1302, M-1802, M-2302, M-2802)
categorized by Predicts Mode (M-1248, M-1748, M-2248, M-2748)
and by Downlink Band (M-1245, M-1745, M-2245, M-2745)

and Polarization (M-1267, M-1767, M-2267, M-2767)

05. Carrier Power to Noise Spectral Density Ratio (P_c/N_o) and Carrier Power

Top:

Carrier Power to Noise Spectral Density Ratio (M-1315, M-1815, M-2315, M-2815)
filtered by Carrier Tracking Loop Status (M-1302, M-1802, M-2302, M-2802)
categorized by Downlink Band (M-1245, M-1745, M-2245, M-2745)
and Polarization (M-1267, M-1767, M-2267, M-2767)

Bottom:

Carrier Power (M-1310, M-1810, M-2310, M-2810)
filtered by Carrier Tracking Loop Status (M-1302, M-1802, M-2302, M-2802)
categorized by Downlink Band (M-1245, M-1745, M-2245, M-2745)
and Polarization (M-1267, M-1767, M-2267, M-2767)

06. Carrier Power to Noise Spectral Density Ratio (P_c/N_o) and System Noise Temperature

Carrier Power to Noise Spectral Density Ratio (M-1315, M-1815, M-2315, M-2815)
filtered by Carrier Tracking Loop Status (M-1302, M-1802, M-2302, M-2802)
categorized by Downlink Band (M-1245, M-1745, M-2245, M-2745)
and Polarization (M-1267, M-1767, M-2267, M-2767)

System Noise Temperature (M-1318, M-1818, M-2318, M-2818)
categorized by Downlink Band (M-1245, M-1745, M-2245, M-2745)
and Polarization (M-1267, M-1767, M-2267, M-2767)

07. Carrier Loop Tracking Bandwidth

Carrier Loop Tracking Bandwidth (M-1299, M-1799, M-2299, M-2799)
categorized by Downlink Band (M-1245, M-1745, M-2245, M-2745)
and Polarization (M-1267, M-1767, M-2267, M-2767)

08. AGC Voltage

AGC Voltage (M-1325, M-1825, M-2325, M-2825)
categorized by Downlink Band (M-1245, M-1745, M-2245, M-2745)
and Polarization (M-1267, M-1767, M-2267, M-2767)

09. Azimuth & Elevation

Elevation Angle (M-0304)

Azimuth Angle (M-0305)

10. Weather: Air Temperature, Dew Point Temperature, Relative Humidity, Precipitation Rate, and Barometric Pressure

Top:

Air Temperature (M-0394)
Dew Point (M-0397)
Relative Humidity (M-0409)

Bottom:

Barometric Pressure (M-0400)

Precipitation Rate (M-0406)

11. Wind Speed and Direction

Top:

Wind Speed (M-0388)

Bottom:

Wind Direction (M-0391)

12. Conscan Drive Status

Conscan Drive Status (M-0308)

13. Azimuth & Elevation Monopulse Corrections

Elevation Corrections (M-0815)

Azimuth Corrections (M-0814)

14. Azimuth & Elevation Residuals

Elevation Residuals (M-0307)

Azimuth Residuals (M-0306)

15. System Noise Temperature, Elevation, Precipitation Rate, and
Relative Humidity

Top:

System Noise Temperature (M-1318, M-1818, M-2318, M-2818)

categorized by Downlink Band (M-1245, M-1745, M-2245, M-2745)

and Polarization (M-1267, M-1767, M-2267, M-2767)

Middle:

Elevation Angle (M-0304)

Bottom:

Precipitation Rate (M-0406)

Relative Humidity (M-0409)

16. Elevation & Azimuth, Elevation & Azimuth Corrections, and Wind
Speed and Direction

Top:

Elevation Angle (M-0304)

Azimuth Angle (M-0305)

Middle:

Elevation Corrections (M-0815)

Azimuth Corrections (M-0814)

Bottom:

Wind Speed (M-0388)

Wind Direction (M-0391)